


CPS 6968/2 - Siberia Mining Corporation Pty Ltd

CPS 6968/2- Siberia Mining Corporation Pty Ltd
 Area Applied to clear: 66 ha for the
 purpose of Mineral Production and Associated
 Activities shown within the crosshatched area on
 M 24/39, M 24/290, M 24/352, P 24/4182, L 24/224




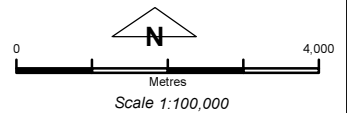
Legend

 Clearing Instruments

Mining Tenements

FMT_TENID

-  L 24/224
-  M 24/290
-  M 24/352
-  M 24/39
-  P 24/4182



Geocentric Datum Australia 1994

Note: the data in this map have not been projected. This may result in geometric distortion or measurement inaccuracies.

..... Date

Officer with delegated authority under Section 20 of the Environmental Protection Act 1986

Information derived from this map should be confirmed with the data custodian acknowledged by the agency acronym in the legend.

