

# CPS 6975/1 - Context Map

33.64456°S

33.64456°S

115.218051°E

115.218051°E







115.218051°E

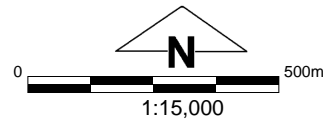
115.296991°E

33.679814°S

33.679814°S

## Legend

-  Clearing Instruments Proposals
-  Imagery
-  Roads
-  Local Government Authority



(Approximate when reproduced at A4)  
GDA 94 (Lat/Long)

Geocentric Datum of Australia 1994

..... Date .....



GOVERNMENT OF  
WESTERN AUSTRALIA  
WA Crown Copyright 2016