

Draft Plan 7016/1a

33.551163°S

33.551163°S

115.531219°E

115.531219°E









115.531219°E

115.531219°E

33.565465°S

33.565465°S

Legend

-  Cadastre
-  Cadastre (Search)
-  Imagery
-  Clearing Instruments Activities
-  Roads
-  Local Government Authority



1:6,000

(Approximate when reproduced at A4)
GDA 94 (Lat/Long)

Geocentric Datum of Australia 1994

..... Date

Officer with delegated authority under Section 20 of the Environmental Protection Act 1986



GOVERNMENT OF
WESTERN AUSTRALIA
WA Crown Copyright 2016