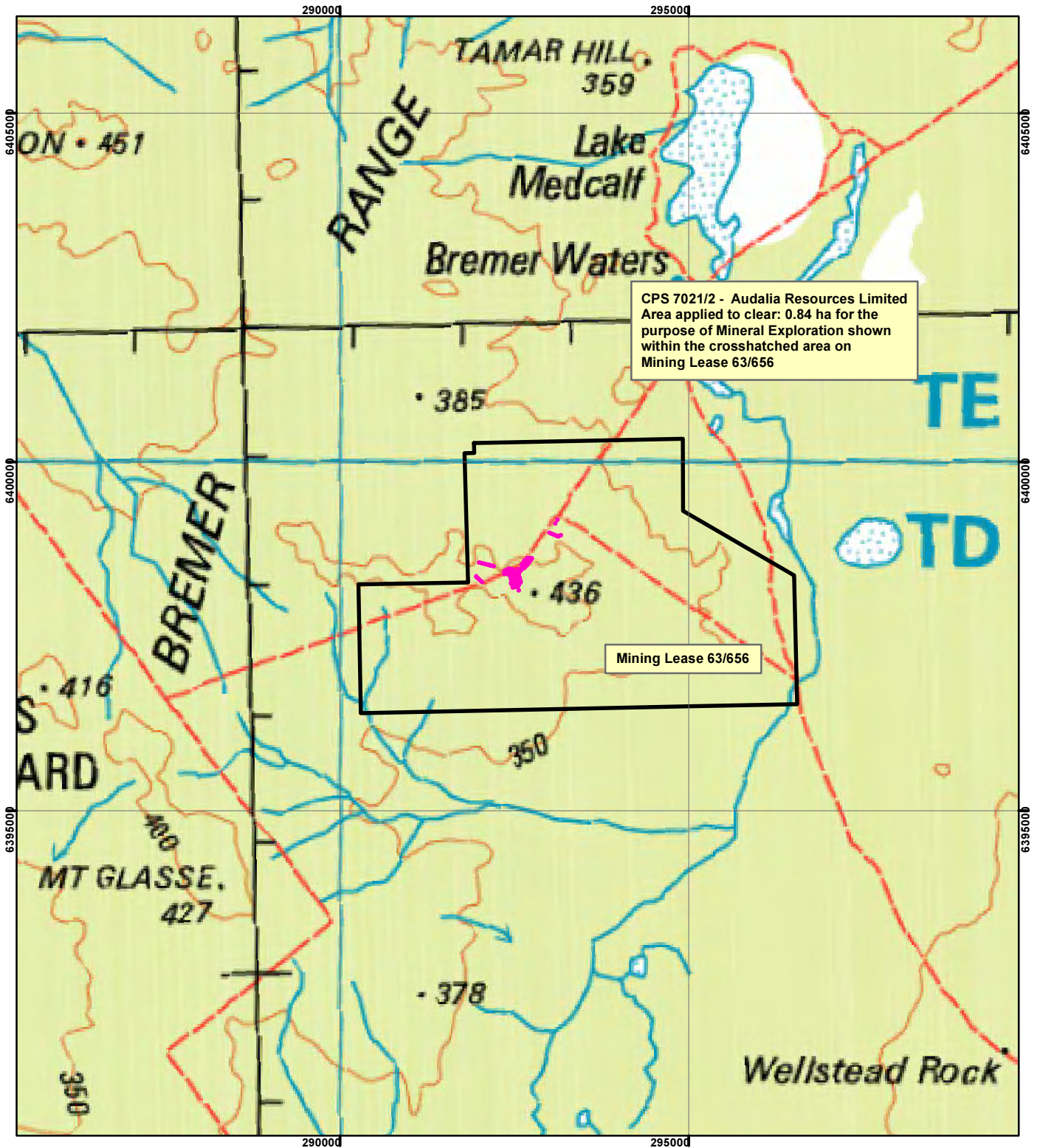



# CPS 7021/2 - Audalia Resources Limited




CPS 7021/2 - Audalia Resources Limited  
 Area applied to clear: 0.84 ha for the  
 purpose of Mineral Exploration shown  
 within the crosshatched area on  
 Mining Lease 63/656

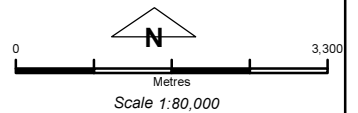
Mining Lease 63/656

## Legend

 Clearing Instruments

### TENID

 M 6300656



Geocentric Datum Australia 1994

*Note: the data in this map have not been projected. This may result in geometric distortion or measurement inaccuracies.*

..... Date .....

Officer with delegated authority under Section 20 of the Environmental Protection Act 1986

Information derived from this map should be confirmed with the data custodian acknowledged by the agency acronym in the legend.

