


# CPS 7044/1 - BASF Agricultural Specialities Pty Ltd



CPS 7044/1 - BASF Agricultural Specialities Pty Ltd  
 Area Applied to clear: 4.94 ha for the purpose of  
 Mineral Production shown within the  
 crosshatched area on M 70/1158


M 70/1158

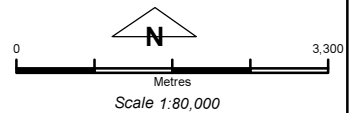
## Legend

 Clearing Instruments

## Mining Tenements

FMT\_TENID

 M 70/1158



Geocentric Datum Australia 1994

Note: the data in this map have not been projected. This may result in geometric distortion or measurement inaccuracies.

Date .....

Officer with delegated authority under Section 20 of the Environmental Protection Act 1986

Information derived from this map should be confirmed with the data custodian acknowledged by the agency acronym in the legend.

