





CPS 7064/1 - Map



AUGUSTA-MARGARET RIVER, SHIRE OF

Legend

-  Roads
-  Cadastre
- Virtual Mosaic (LGATE-V001)
-  Clearing Instruments Proposal
-  LGA



1:2,000

MGA 94
Geocentric Datum of Australia 1994

.....Date.....

Officer with delegated authority under Section 20
of the Environmental Protection Act 1986



GOVERNMENT OF
WESTERN AUSTRALIA