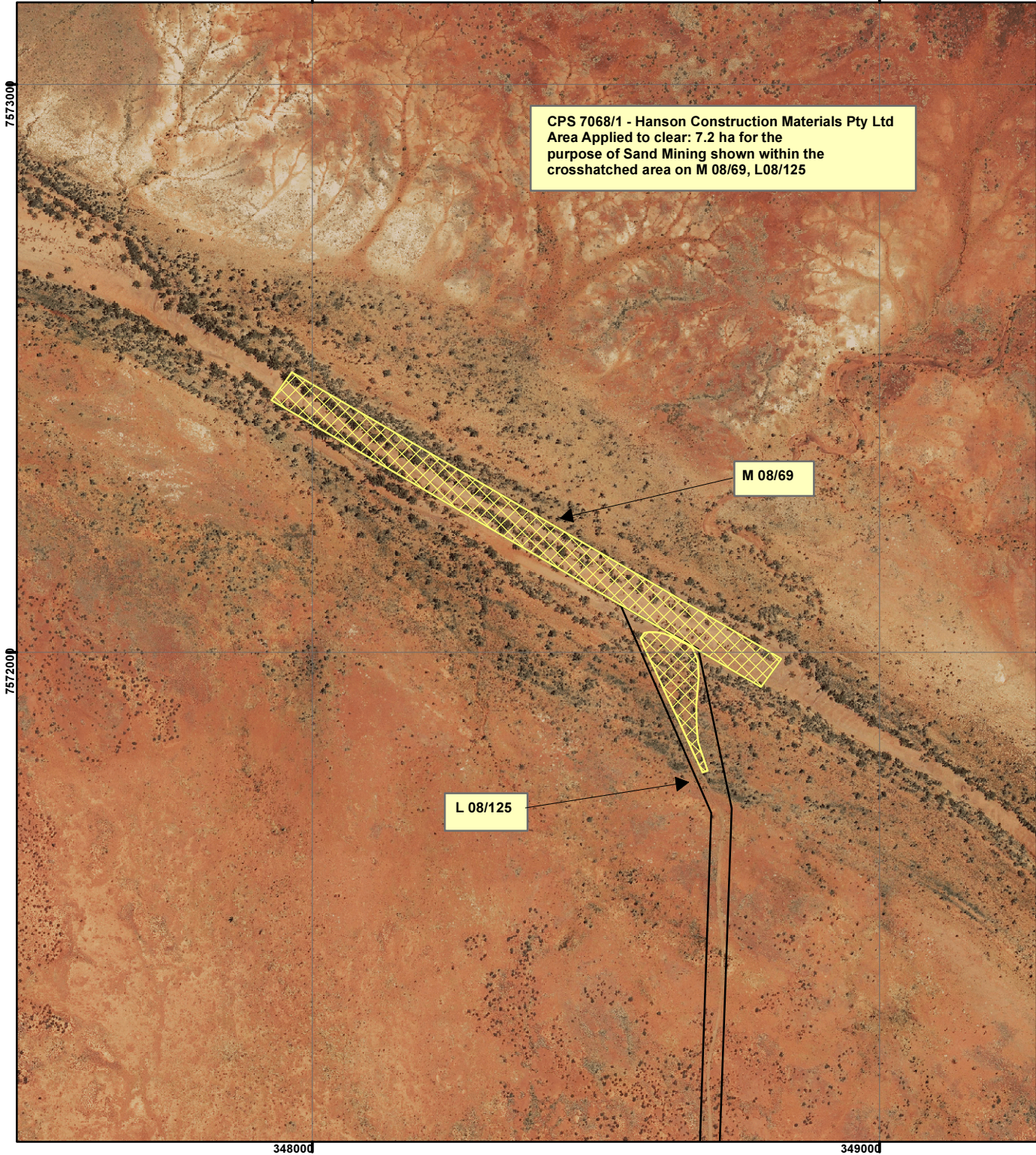


CPS 7068/1 - Hanson Construction Materials Pty Ltd

348000

349000




CPS 7068/1 - Hanson Construction Materials Pty Ltd
 Area Applied to clear: 7.2 ha for the
 purpose of Sand Mining shown within the
 crosshatched area on M 08/69, L08/125

M 08/69

L 08/125


Legend

 Clearing Instruments

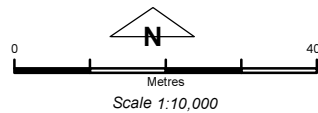
Mining Tenements

FMT_TENID

 M 08/69

 L 08/125

Yarraloola Aerial Mosaic September 2015



Geocentric Datum Australia 1994
 Note: the data in this map have not been
 projected. This may result in geometric
 distortion or measurement inaccuracies.

..... Date

Officer with delegated authority under Section 20 of
 the Environmental Protection Act 1986

Information derived from this map should be
 confirmed with the data custodian acknowledged
 by the agency acronym in the legend.

