


CPS 7077/1 - Robe River Limited




CPS 7077/1 - Robe River Limited
 Area Applied to clear: 5 ha for the
 purpose of Mineral Exploration, Hydrogeological
 and Geotechnical Investigations shown within the
 crosshatched area on AML 70/248

AML 70/248

ML 248SA

Legend

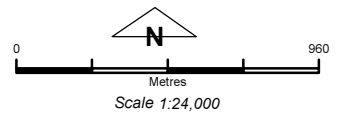
 Clearing Instruments

Mining Tenements

FMT_TENID

 ML 248SA

Leonora Aerial Mosaic November 2014



Geocentric Datum Australia 1994

Note: the data in this map have not been projected. This may result in geometric distortion or measurement inaccuracies.

..... Date

Officer with delegated authority under Section 20 of the Environmental Protection Act 1986

Information derived from this map should be confirmed with the data custodian acknowledged by the agency acronym in the legend.

