

CPS 7090/1 - Context Map

33.460286°S

33.460286°S

119.35701°E

120.05015°E







119.35701°E

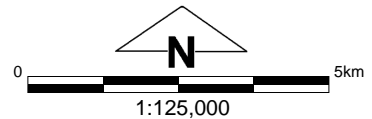
120.05015°E

33.76984°S

33.76984°S

Legend

-  Clearing Instruments Proposals
-  Imagery
-  Roads
-  Local Government Authority



(Approximate when reproduced at A4)

GDA 94 (Lat/Long)

Geocentric Datum of Australia 1994

..... Date



GOVERNMENT OF
WESTERN AUSTRALIA
WA Crown Copyright 2016