




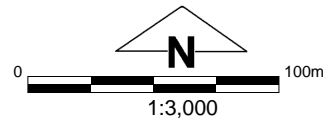


CPS 7108/1 - Map



Legend

-  Clearing Instruments Proposals
-  Imagery
-  Roads
-  Local Government Authority
-  Cadastre



(Approximate when reproduced at A4)
GDA 94 (Lat/Long)

Geocentric Datum of Australia 1994

..... Date