

CPS 7114/1 - Context Map

32.033235°S

32.033235°S

115.740205°E

115.770015°E







32.052883°S

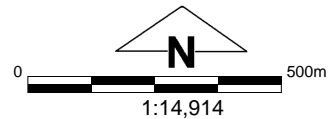
32.052883°S

115.740205°E

115.770015°E

Legend

-  Roads
-  Clearing Instruments Proposals
-  Imagery
-  Local Government Authority



(Approximate when reproduced at A4)

GDA 94 (Lat/Long)

Geocentric Datum of Australia 1994

..... Date



GOVERNMENT OF
WESTERN AUSTRALIA
WA Crown Copyright 2016