








CPS 7117/1 - Map



Legend


-  Clearing Instruments Proposal
-  Roads
-  LGA
-  Cadastre
-  Virtual Mosaic
- 




1:2,113
MGA 94
Geocentric Datum of Australia 1994

.....Date.....

Officer with delegated authority under Section 20
of the Environmental Protection Act 1986



GOVERNMENT OF
WESTERN AUSTRALIA



50 0 50 100 150 200 m