

# CPS 7148/1 - Context Map

32.073853°S

32.073853°S

115.570005°E

115.996709°E






115.570005°E

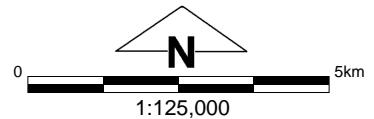
115.996709°E

32.361795°S

32.361795°S

## Legend

-  Clearing Instruments Proposals
-  Imagery
-  Local Government Authority



(Approximate when reproduced at A4)

GDA 94 (Lat/Long)

Geocentric Datum of Australia 1994

..... Date .....



GOVERNMENT OF  
WESTERN AUSTRALIA  
WA Crown Copyright 2016