

# CPS 7159/1 - Context Map

20.284835°S

20.284835°S

118.44313°E

118.652746°E






118.44313°E

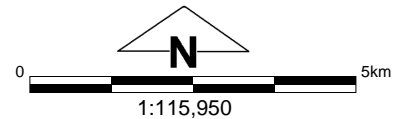
118.652746°E

20.43299°S

20.43299°S

## Legend

-  Clearing Instruments Proposals
-  Imagery
-  Local Government Authority



(Approximate when reproduced at A4)

GDA 94 (Lat/Long)

Geocentric Datum of Australia 1994

..... Date .....



GOVERNMENT OF  
WESTERN AUSTRALIA  
WA Crown Copyright 2016