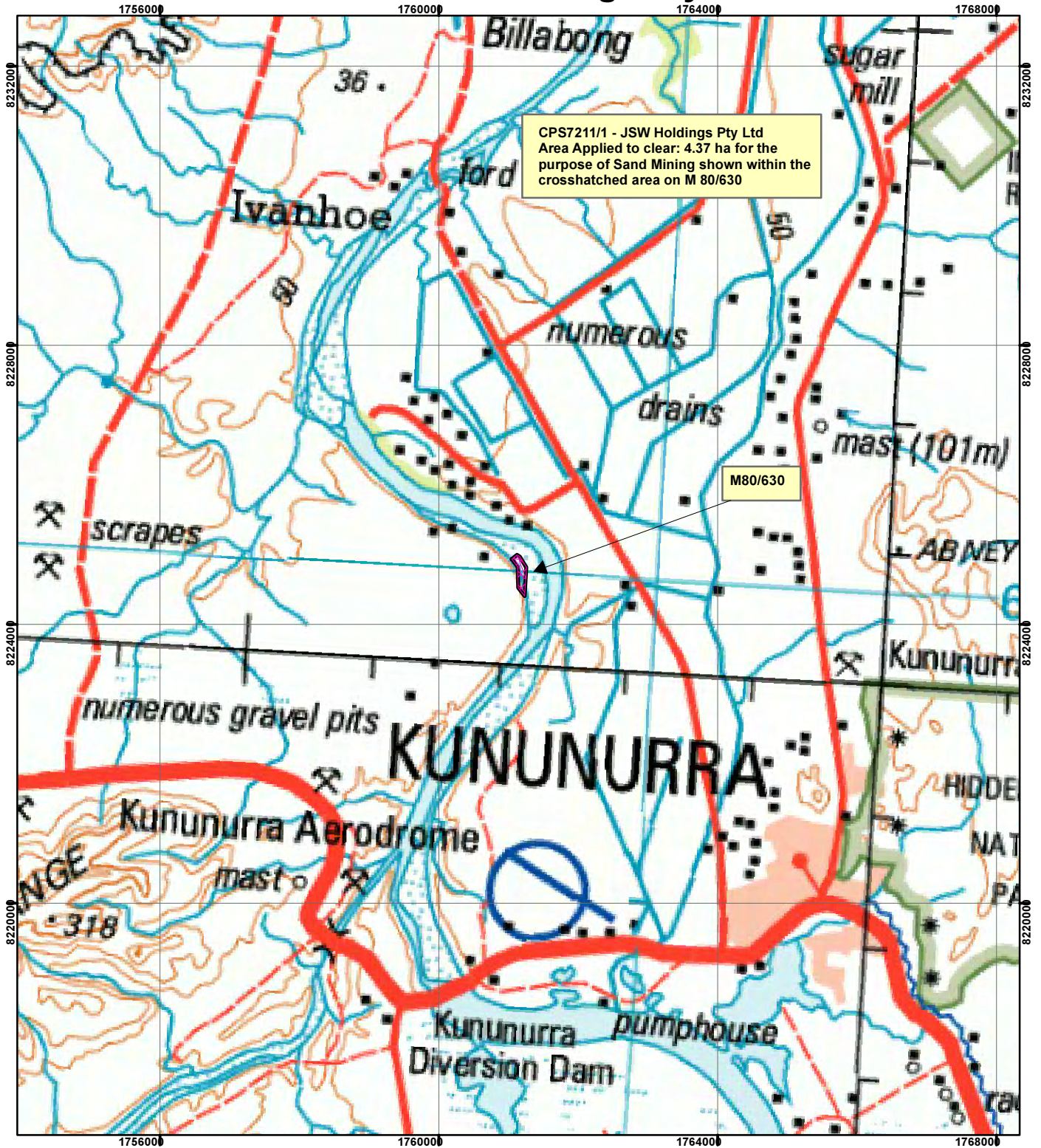



CPS 7211/1 - JSW Holdings Pty Ltd



CPS7211/1 - JSW Holdings Pty Ltd
 Area Applied to clear: 4.37 ha for the purpose of Sand Mining shown within the crosshatched area on M 80/630


M80/630

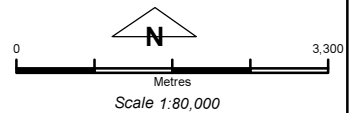
Legend

 Clearing Instruments

Mining Tenements

FMT_TENID

 M 80/630



Geocentric Datum Australia 1994

Note: the data in this map have not been projected. This may result in geometric distortion or measurement inaccuracies.

..... Date

Officer with delegated authority under Section 20 of the Environmental Protection Act 1986

Information derived from this map should be confirmed with the data custodian acknowledged by the agency acronym in the legend.

