




PLAN 7211/1



LEGEND

-  Mining Tenements
-  Clearing Instruments
-  Areas Approved to Clear



Scale 1:6,000
(Approximate when reproduced at A4)

Geocentric Datum Australia 1994

Note: the data in this map have not been projected. This may result in geometric distortion or measurement inaccuracies.

Marnie Leybourne Date 22 / 09 / 2016

MARNIE LEYBOURNE
Officer with delegated authority under Section 20 of
the Environmental Protection Act 1986

Information derived from this map should be
confirmed with the data custodian acknowledged
by the agency acronym in the legend.



WA Crown Copyright 2002