

CPS 7219/1 - Context Map

31.670795°S

31.670795°S

115.643402°E

115.803836°E






115.643402°E

115.803836°E

31.773498°S

31.773498°S

Legend

-  Clearing Instruments Proposals
-  Imagery
-  Local Government Authority



(Approximate when reproduced at A4)

GDA 94 (Lat/Long)

Geocentric Datum of Australia 1994

..... Date



GOVERNMENT OF
WESTERN AUSTRALIA
WA Crown Copyright 2016