

CPS 7219/1 - Map

31.713754°S

31.713754°S







115.712565°E

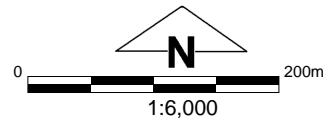
115.734058°E

31.727514°S

31.727514°S

Legend

-  Clearing Instruments Proposals
-  Roads
-  Imagery
-  Local Government Authority



(Approximate when reproduced at A4)

GDA 94 (Lat/Long)

Geocentric Datum of Australia 1994

..... Date



GOVERNMENT OF
WESTERN AUSTRALIA
WA Crown Copyright 2016