


CPS 7234/1 - Context Map

34.92159°S

34.92159°S

117.852427°E

118.027214°E






117.852427°E

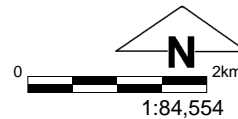
118.027214°E

35.003309°S

35.003309°S

Legend

-  Clearing Instruments Proposals
-  Imagery
-  Local Government Authority



1:84,554

(Approximate when reproduced at A4)

GDA 94 (Lat/Long)

Geocentric Datum of Australia 1994

..... Date



GOVERNMENT OF
WESTERN AUSTRALIA
WA Crown Copyright 2016