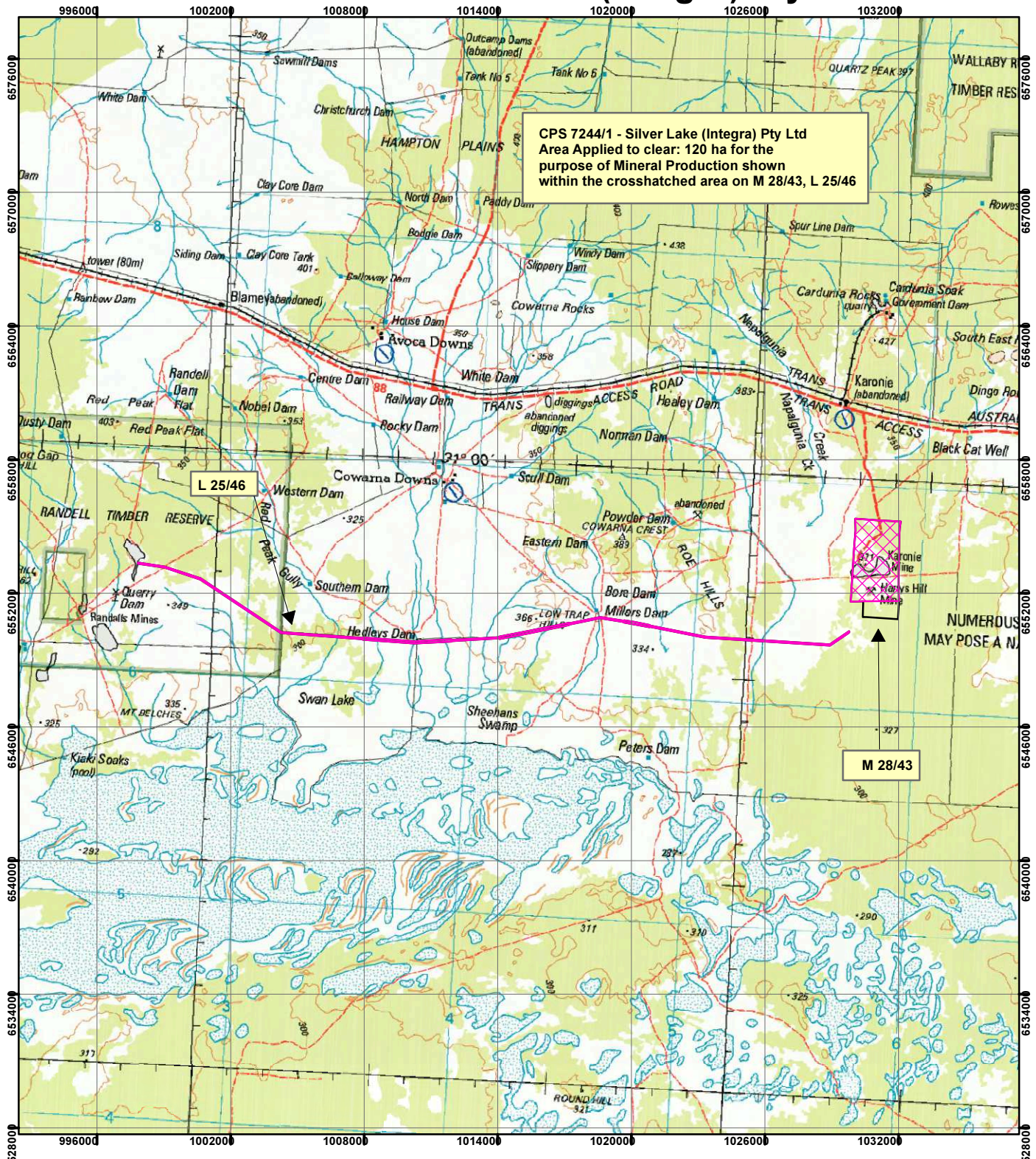



# CPS 7244/1 - Silver Lake (Integra) Pty Ltd

CPS 7244/1 - Silver Lake (Integra) Pty Ltd  
 Area Applied to clear: 120 ha for the  
 purpose of Mineral Production shown  
 within the crosshatched area on M 28/43, L 25/46





## Legend

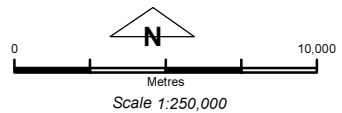
 Clearing Instruments

## Mining Tenements

### FMT\_TENID

 L 25/46

 M 28/43



Geocentric Datum Australia 1994  
 Note: the data in this map have not been projected. This may result in geometric distortion or measurement inaccuracies.

Date .....

Officer with delegated authority under Section 20 of the Environmental Protection Act 1986

Information derived from this map should be confirmed with the data custodian acknowledged by the agency acronym in the legend.

