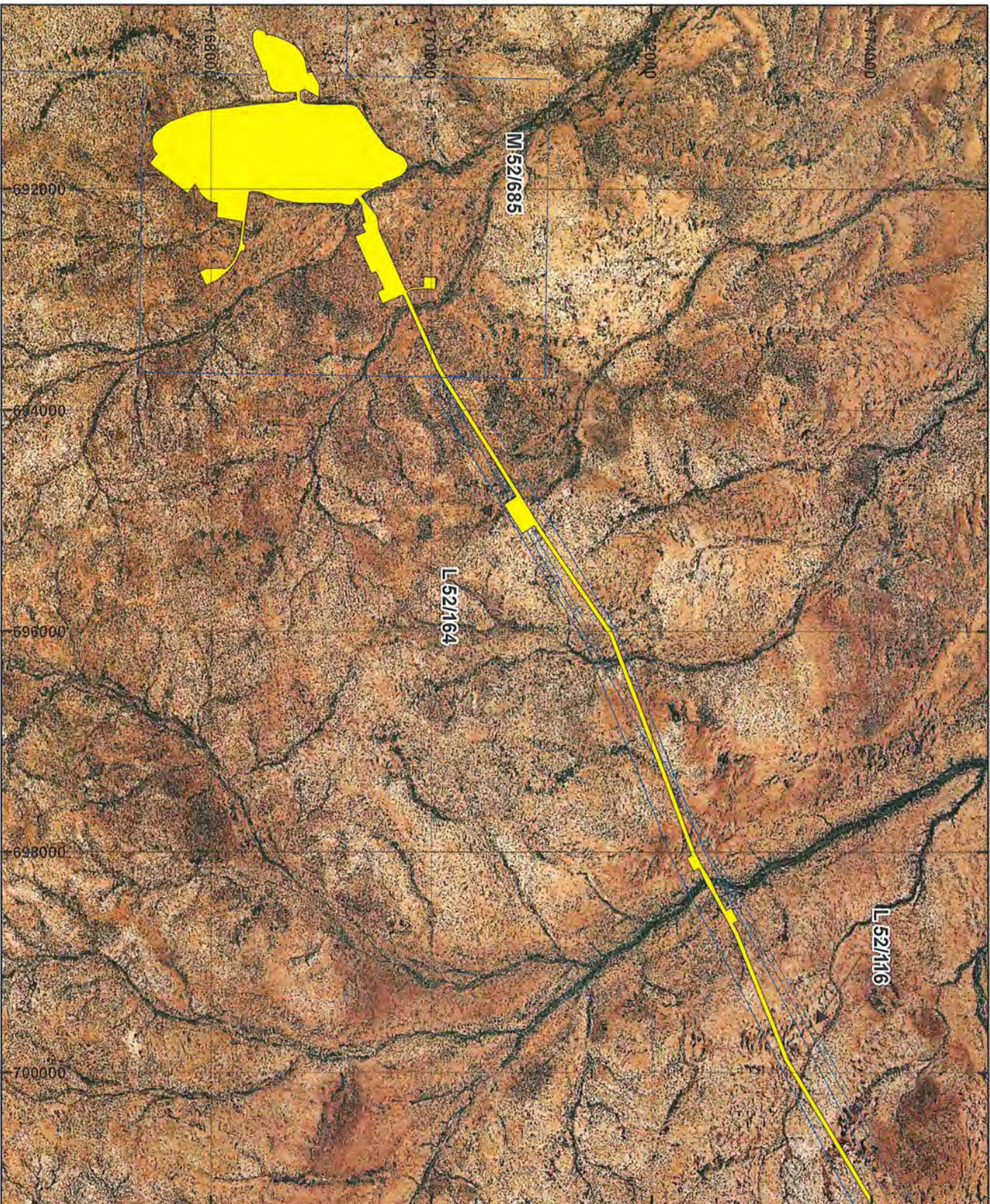


PLAN 7249/1A



LEGEND

- Mining Tenements
- Clearing Instruments
- Areas Approved to Clear



Geocentric Datum Australia 1994
 Note: the data in this map have not been projected. This may result in geometric distortion or measurement inaccuracies.

M. Drake

MARINIE LEYBOURNE Date 20/10/2018

Officer with delegated authority under Section 20 of the Environmental Protection Act 1986
 Information derived from this map should be confirmed with the data custodian acknowledged by the agency acronym in the legend.



WA Crown Copyright 2002

PLAN 7249/1B



LEGEND

- Mining Tenements
- Clearing Instruments
- Areas Approved to Clear



Geocentric Datum Australia 1994
 Note: the data in this map have not been projected. This may result in geometric distortion or measurement inaccuracies.

M. L.

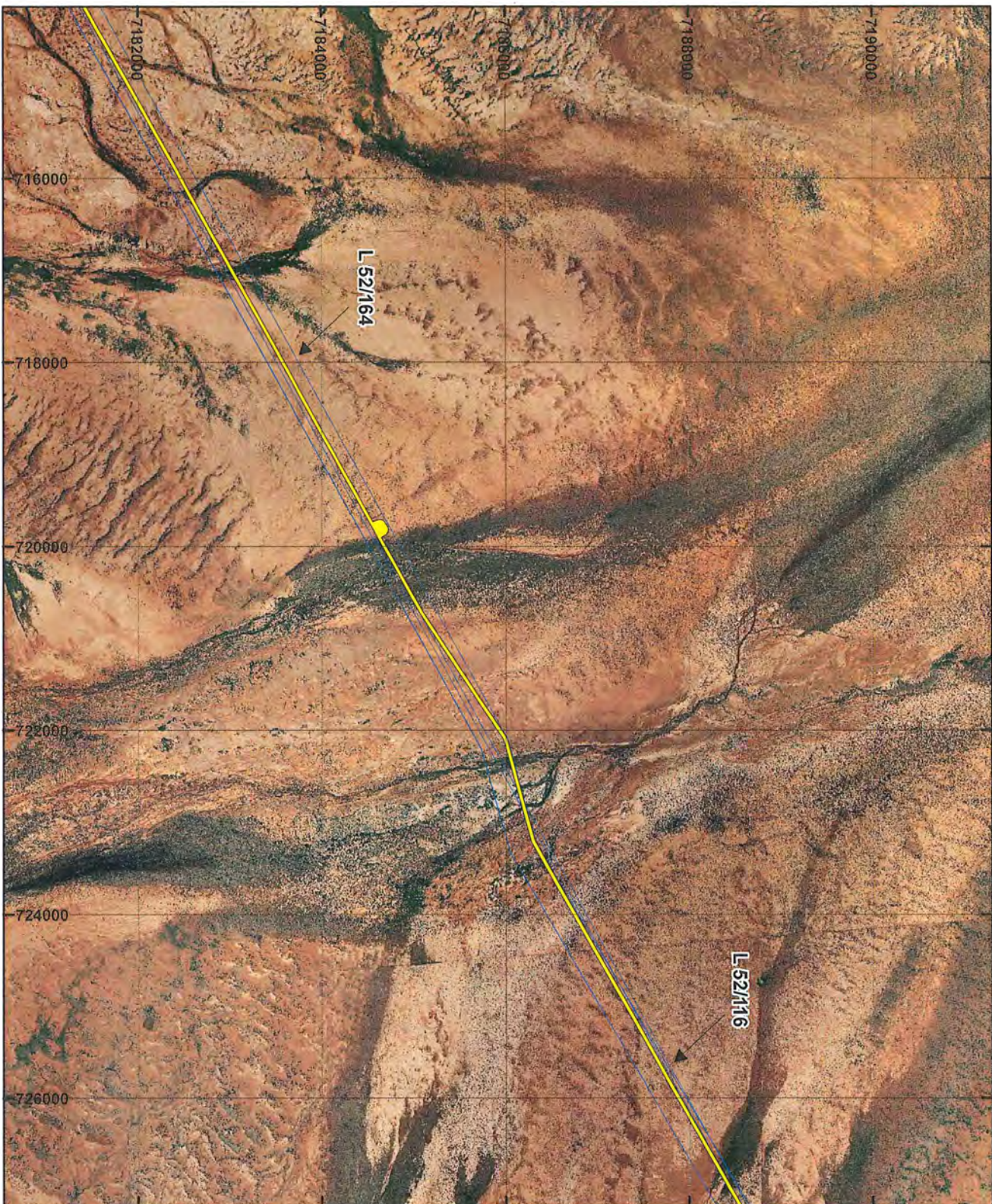
MARNIE LEYBOURNE Date 20/10/2016

Officer with delegated authority under Section 20 of the Environmental Protection Act 1986
 Information derived from this map should be confirmed with the data custodian acknowledged by the agency acronym in the legend.

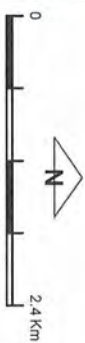


WA Crown Copyright 2002

PLAN 7249/1C



- LEGEND**
- ▣ Mining Tenements
 - ▣ Clearing Instruments
 - ▣ Areas Approved to Clear



Geocentric Datum Australia 1994
 Note: the data in this map have not been projected. This may result in geometric distortion or measurement inaccuracies.

M. LH

MARNIE LEYBOURNE Date 20/10/2016

Officer with delegated authority under Section 20 of the Environmental Protection Act 1998
 Information derived from this map should be confirmed with the data custodian acknowledged by the agency acronym in the legend.

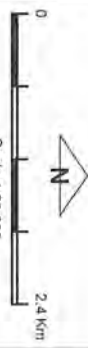


WA Crown Copyright 2002

PLAN 7249/1D



- LEGEND**
- ▭ Mining Tenements
 - ▭ Clearing Instruments
 - ▭ Areas Approved to Clear



Geocentric Datum Australia 1994
 Note: the data in this map have not been projected. This may result in geometric distortion or measurement inaccuracies.

M. L. B.

MARNIE LEYBOURNE Date 20/10/2016
 Officer with delegated authority under Section 20 of the Environmental Protection Act 1986
 Information derived from this map should be confirmed with the data custodian acknowledged by the agency acronym in the legend.



WA Govt Copyright 2002

PLAN 7249/1E



LEGEND

- Mining Tenements
- Clearing Instruments
- Areas Approved to Clear



Geocentric Datum Australia 1994
 Note: The data in this map have not been projected. This may result in geometric distortion or measurement inaccuracies.

M. L. R.

MARNIE LEYBOURNE Date 20/10/2016

Officer with delegated authority under Section 50 of the Environmental Protection Act 1988
 Information derived from this map should be confirmed with the data custodian acknowledged by the agency acronym in the legend.



WA Green Copyright 2002