

# CPS 7253/1 - Context Map

21.696717°S

21.696717°S

114.99172°E

115.188345°E



ASHBURTON, SHIRE OF




114.99172°E

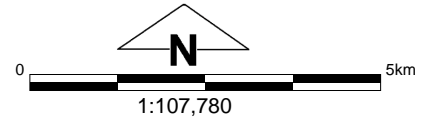
115.188345°E

21.789522°S

21.789522°S

## Legend

-  Clearing Instruments Proposals
-  Imagery
-  Local Government Authority



(Approximate when reproduced at A4)

GDA 94 (Lat/Long)

Geocentric Datum of Australia 1994

..... Date .....



GOVERNMENT OF  
WESTERN AUSTRALIA  
WA Crown Copyright 2016