

CPS 7257/1 - Context Map

30.367407°S

30.367407°S

117.785759°E

118.448035°E






117.785759°E

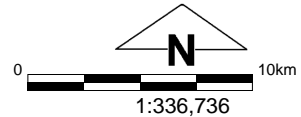
118.448035°E

30.654855°S

30.654855°S

Legend

-  Imagery
-  Overview Towns
-  Local Government Authority



(Approximate when reproduced at A4)

GDA 94 (Lat/Long)

Geocentric Datum of Australia 1994

..... Date



GOVERNMENT OF
WESTERN AUSTRALIA
WA Crown Copyright 2016