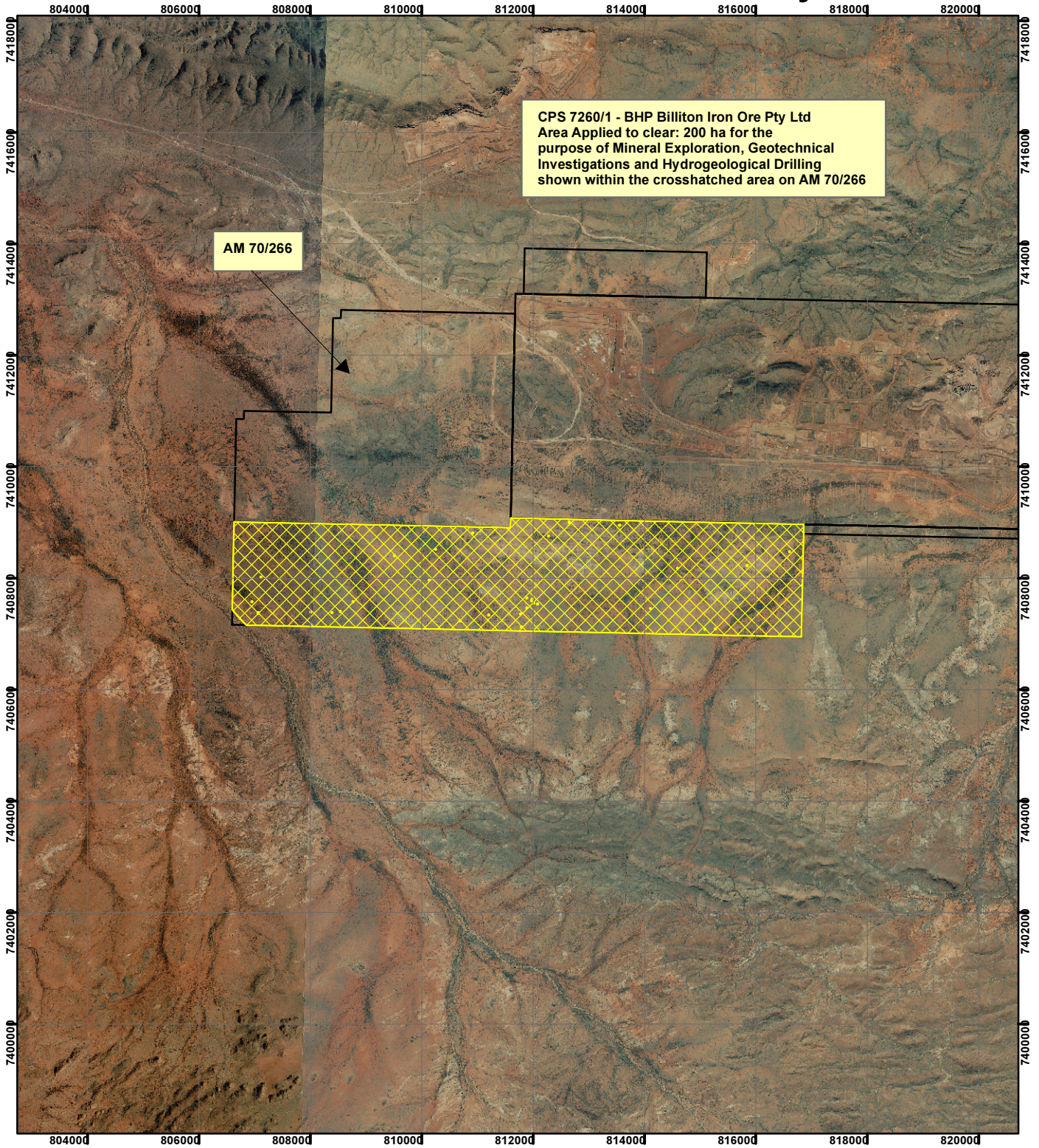



# CPS 7260/1 - BHP Billiton Iron Ore Pty Ltd




## Legend

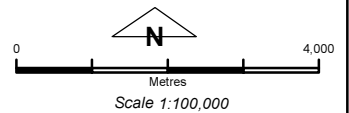
 Clearing Instruments

## Mining Tenements

### FMT\_TENID

 M 266SA

Newman Aerial Mosaic November 2014  
 Murramunda Aerial Mosaic August 2013



Geocentric Datum Australia 1994

*Note: the data in this map have not been projected. This may result in geometric distortion or measurement inaccuracies.*

..... Date .....

Officer with delegated authority under Section 20 of  
 the Environmental Protection Act 1986

Information derived from this map should be  
 confirmed with the data custodian acknowledged  
 by the agency acronym in the legend.

