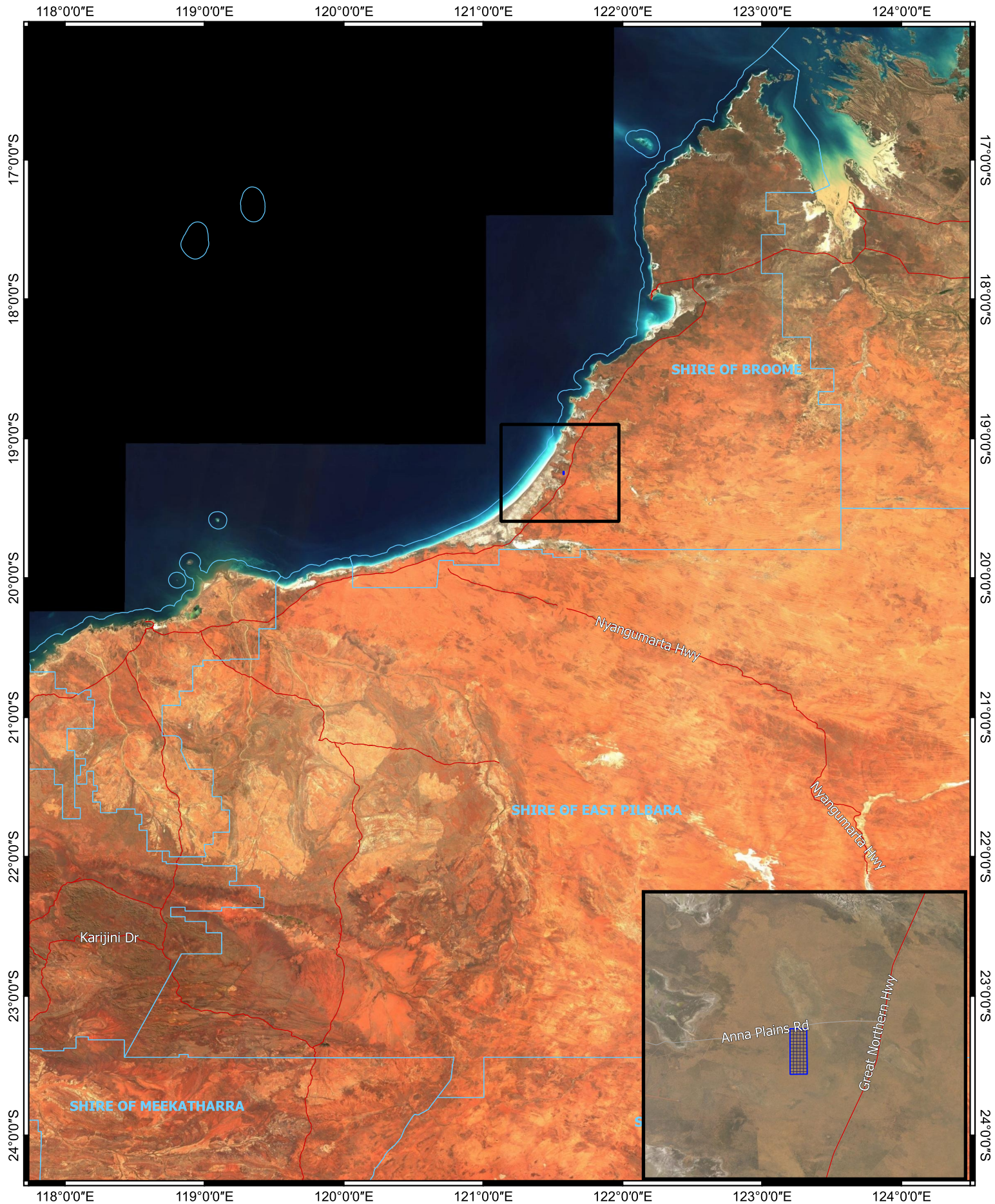






CPS 7270/2 - Context Map



Legend

-  CPS areas applied to clear
-  Local Government Authorities

Road Centrelines

-  Highway
-  Main Roads



0 50 100 150 200 km

1:200,000

Projection: GDA 94

