






CPS 7289/2 - Context Map b



Legend

-  Clearing Instruments Proposal
-  Cadastre
-  Roads
-  local_gov_authority
- Virtual Mosaic
- 



1:10,000

MGA 94

Geocentric Datum of Australia 1994

.....Date.....

Officer with delegated authority under Section 20
of the Environmental Protection Act 1986



GOVERNMENT OF
WESTERN AUSTRALIA