

# CPS 7294/1 - Map

122°45'0.000"

122°45'18.000"

-33°52'12.000"

-33°52'12.000"

-33°52'30.000"





-33°52'30.000"



122°45'0.000"

122°45'18.000"

## Legend

-  Roads
-  Clearing Instruments Proposal
-  LGA
-  Cadastre
-  Virtual Mosaic



1:3,085

MGA 94  
Geocentric Datum of Australia 1994

.....Date.....

Officer with delegated authority under Section 20  
of the Environmental Protection Act 1986

50 0 50 100 150 200 m



GOVERNMENT OF  
WESTERN AUSTRALIA