




CPS 7295/3 - Context Map



Legend

-  CPS areas applied to clear
-  Local Government Authorities
-  Highway



0 10,000 20,000 30,000 40,000 m

1:275,000
Projection: GDA 94



GOVERNMENT OF
WESTERN AUSTRALIA