

CPS 7295/1 - Context map

122°37'48.000"

122°38'24.000"

-33°52'12.000"

-33°52'12.000"

-33°52'48.000"

-33°52'48.000"

-33°53'24.000"





-33°53'24.000"

122°37'48.000"

122°38'24.000"



Legend

-  Roads
-  Clearing Instruments Proposal
-  LGA
-  Cadastre
-  Virtual Mosaic



1:10,000

MGA 94
Geocentric Datum of Australia 1994

.....Date.....

Officer with delegated authority under Section 20
of the Environmental Protection Act 1986

100 0 100 200 300 400 m



GOVERNMENT OF
WESTERN AUSTRALIA