



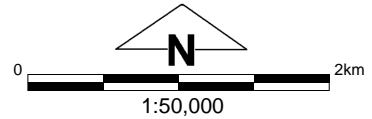


# CPS 7309/1 - Context Map



## Legend

-  Localities
-  Cadastre
-  Clearing Instruments Proposals
-  Imagery



(Approximate when reproduced at A4)

GDA 94 (Lat/Long)

Geocentric Datum of Australia 1994

..... Date .....



GOVERNMENT OF  
WESTERN AUSTRALIA  
WA Crown Copyright 2016