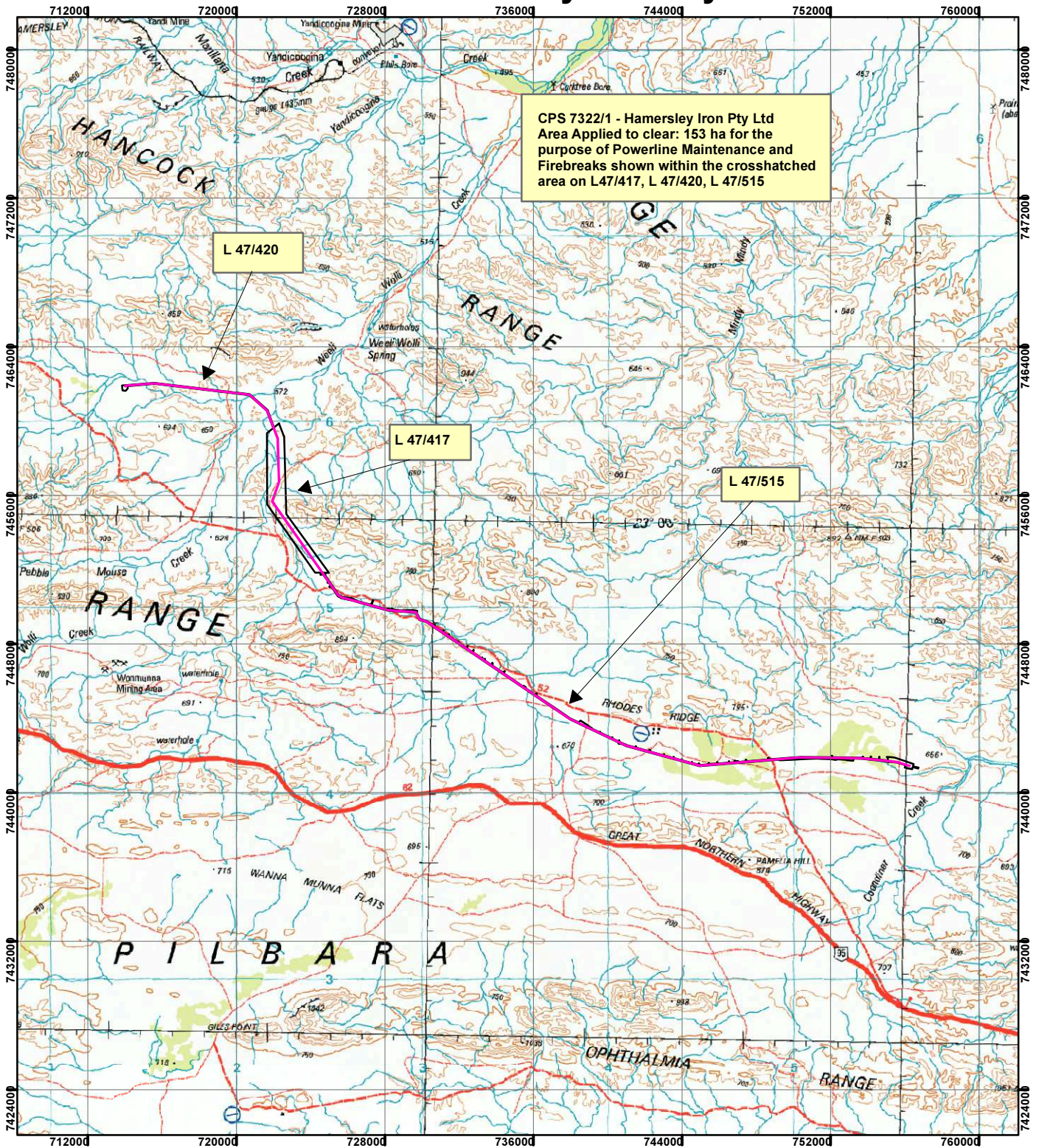


CPS 7322/1 - Hamersley Iron Pty Ltd



CPS 7322/1 - Hamersley Iron Pty Ltd
 Area Applied to clear: 153 ha for the
 purpose of Powerline Maintenance and
 Firebreaks shown within the crosshatched
 area on L 47/417, L 47/420, L 47/515

L 47/420

L 47/417




L 47/515

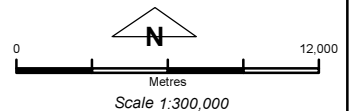
Legend

 Clearing Instruments

Mining Tenements

FMT_TENID

-  L 47/417
-  L 47/420
-  L 47/515



Geocentric Datum Australia 1994

Note: the data in this map have not been projected. This may result in geometric distortion or measurement inaccuracies.

..... Date

Officer with delegated authority under Section 20 of the Environmental Protection Act 1986

Information derived from this map should be confirmed with the data custodian acknowledged by the agency acronym in the legend.

