




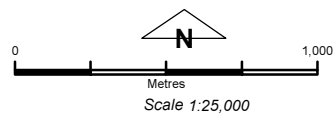
# PLAN 7323/1



## LEGEND

-  Mining Tenements
-  Clearing Instruments
-  Areas Approved to Clear

Orthophotography sourced from Landgate



Geocentric Datum Australia 1994

*Note: the data in this map have not been projected. This may result in geometric distortion or measurement inaccuracies.*

*Marnie Leybourne*

MARNIE LEYBOURNE Date 08/12/2016  
Officer with delegated authority under Section 20 of  
the Environmental Protection Act 1986

Information derived from this map should be  
confirmed with the data custodian acknowledged  
by the agency acronym in the legend.

