

CPS 7326/1 - Context Map

20.285412°S

20.285412°S

118.487956°E

118.636176°E








118.487956°E

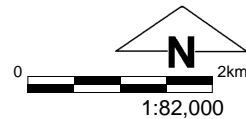
118.636176°E

20.38929°S

20.38929°S

Legend

-  Localities
-  Roads
-  Clearing Instruments Proposals
-  Imagery
-  Local Government Authority



(Approximate when reproduced at A4)

GDA 94 (Lat/Long)

Geocentric Datum of Australia 1994

..... Date



GOVERNMENT OF
WESTERN AUSTRALIA
WA Crown Copyright 2016