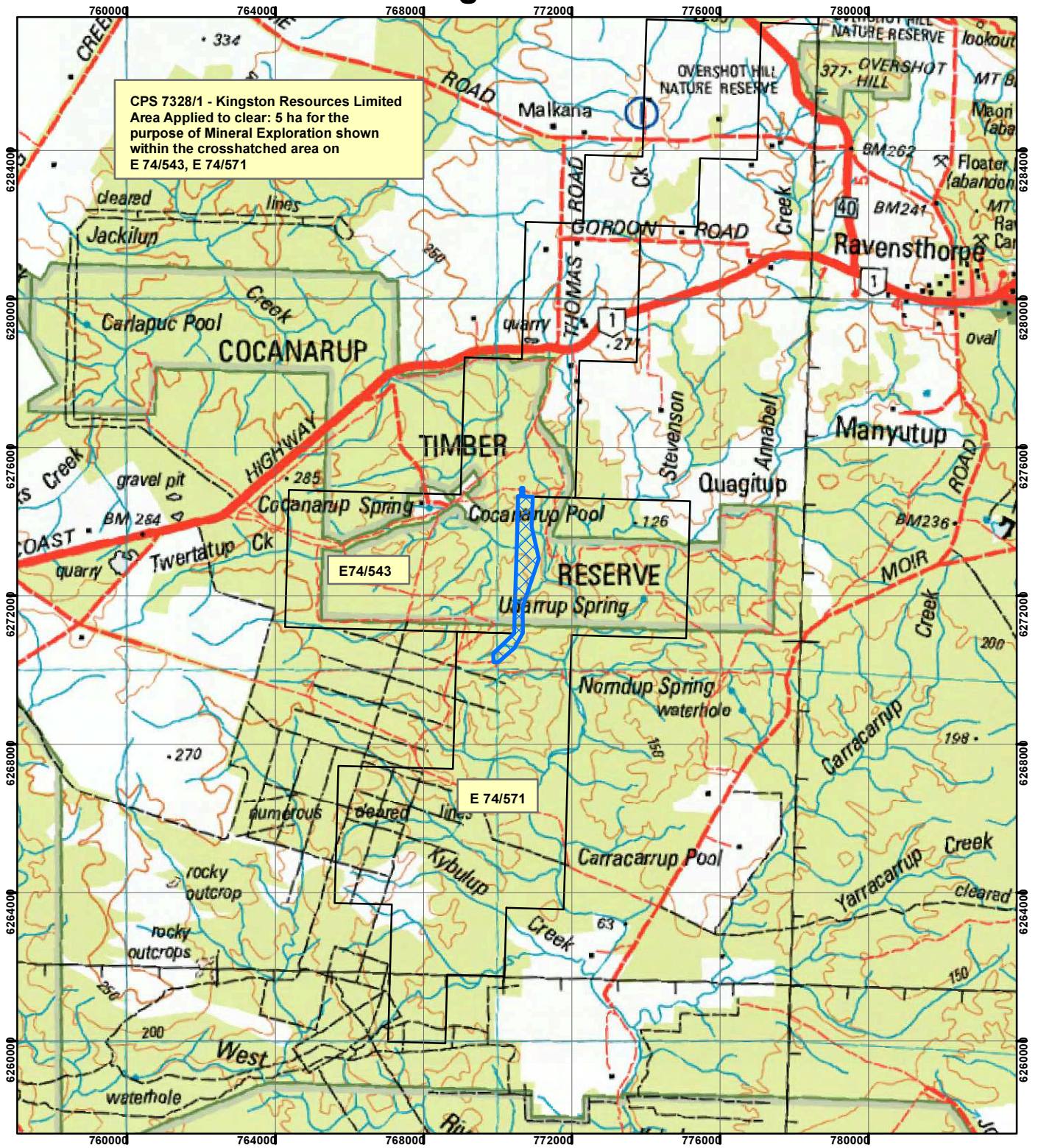



CPS 7328/1 - Kingston Resources Limited



CPS 7328/1 - Kingston Resources Limited
 Area Applied to clear: 5 ha for the
 purpose of Mineral Exploration shown
 within the crosshatched area on
 E 74/543, E 74/571


Legend

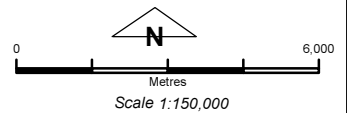
 Clearing Instruments

Mining Tenements

FMT_TENID

 E 74/543

 E 74/571



Geocentric Datum Australia 1994

Note: the data in this map have not been projected. This may result in geometric distortion or measurement inaccuracies.

..... Date

Officer with delegated authority under Section 20 of
 the Environmental Protection Act 1986

Information derived from this map should be
 confirmed with the data custodian acknowledged
 by the agency acronym in the legend.

