






# CPS 7347/1 - MAP



## Legend

-  Roads
-  LGA
-  Cadastre
-  Virtual Mosaic
-  Clearing Instruments Proposal

100 0 100 200 300 400 m



1:9,609

MGA 94  
Geocentric Datum of Australia 1994

.....Date.....  
E Bramwell

Officer with delegated authority under Section 20  
of the Environmental Protection Act 1986



GOVERNMENT OF  
WESTERN AUSTRALIA