





CPS 7367/1 - Map

115°20'42"



115°20'42"

Legend

-  Areas applied to clear
-  Roads
-  LGA
-  Cadastre
- Virtual Mosaic (LGATE-V001)



1:1,500

MGA 94
 Geocentric Datum of Australia 1994



GOVERNMENT OF
 WESTERN AUSTRALIA