





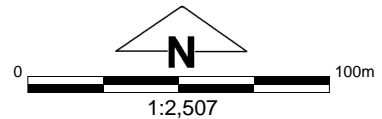


# CPS 7368/1 - Map



## Legend

-  Cadastre Flattened - 5K
-  Roads
-  Clearing Instruments Proposals
-  Imagery
-  Local Government Authority
-  Cadastre



(Approximate when reproduced at A4)

GDA 94 (Lat/Long)

Geocentric Datum of Australia 1994

..... Date .....



GOVERNMENT OF  
WESTERN AUSTRALIA  
WA Crown Copyright 2016