





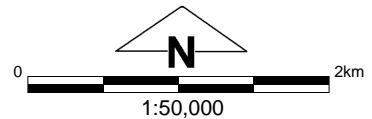


# CPS 7370/1 - Context map



## Legend

-  Localities
-  Cadastre (Search)
-  Clearing Instruments Proposals
-  Local Government Authority
-  Cadastre
-  Imagery



(Approximate when reproduced at A4)

GDA 94 (Lat/Long)

Geocentric Datum of Australia 1994

..... Date .....