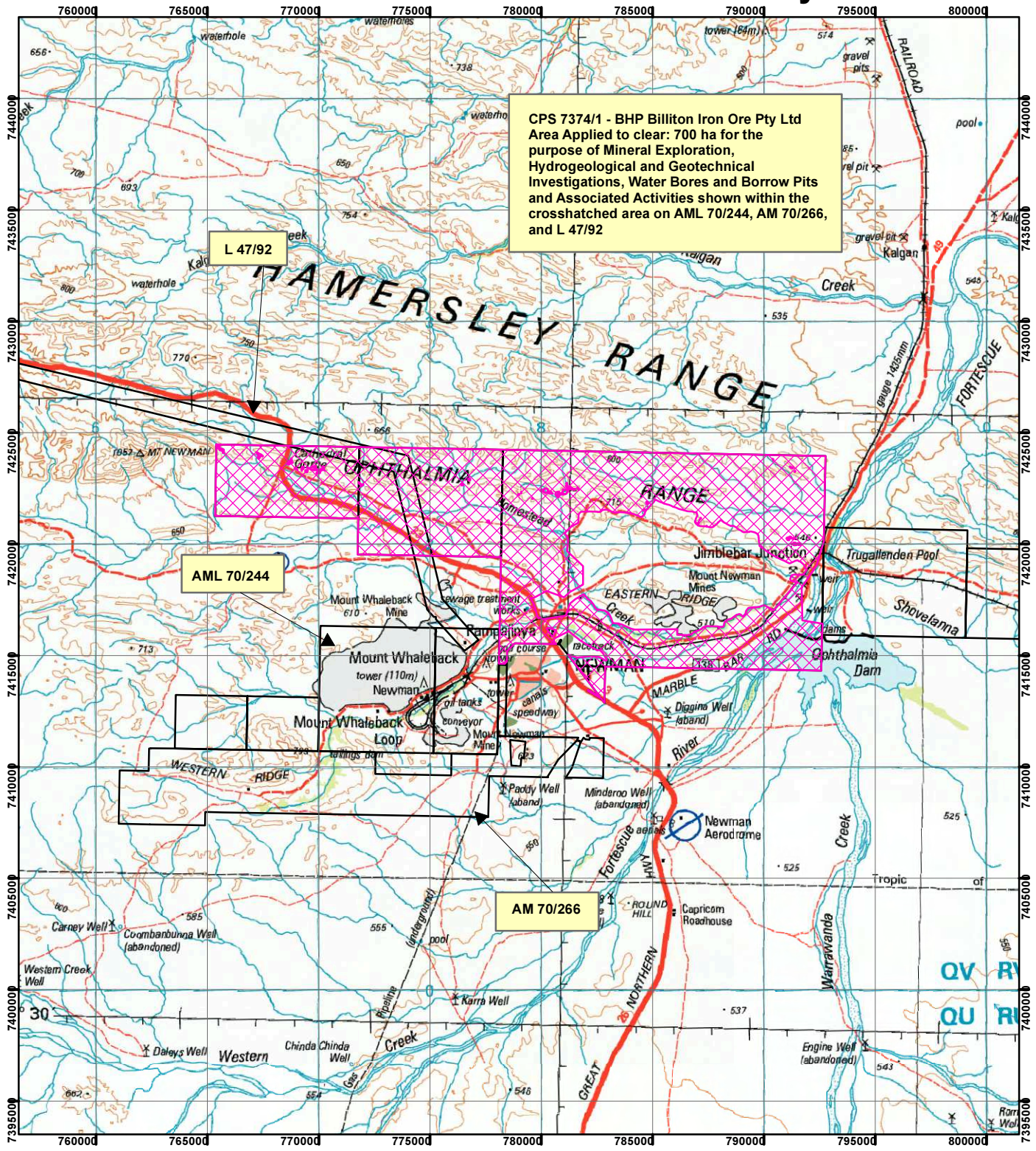



# CPS 7374/1 - BHP Billiton Iron Ore Pty Ltd

CPS 7374/1 - BHP Billiton Iron Ore Pty Ltd  
 Area Applied to clear: 700 ha for the  
 purpose of Mineral Exploration,  
 Hydrogeological and Geotechnical  
 Investigations, Water Bores and Borrow Pits  
 and Associated Activities shown within the  
 crosshatched area on AML 70/244, AM 70/266,  
 and L 47/92






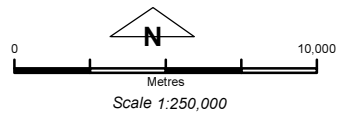
## Legend

 Clearing Instruments

## Mining Tenements

### FMT\_TENID

-  L 47/92
-  M 266SA
-  ML 244SA



Geocentric Datum Australia 1994  
 Note: the data in this map have not been  
 projected. This may result in geometric  
 distortion or measurement inaccuracies.

..... Date .....

Officer with delegated authority under Section 20 of  
 the Environmental Protection Act 1986

Information derived from this map should be  
 confirmed with the data custodian acknowledged  
 by the agency acronym in the legend.

