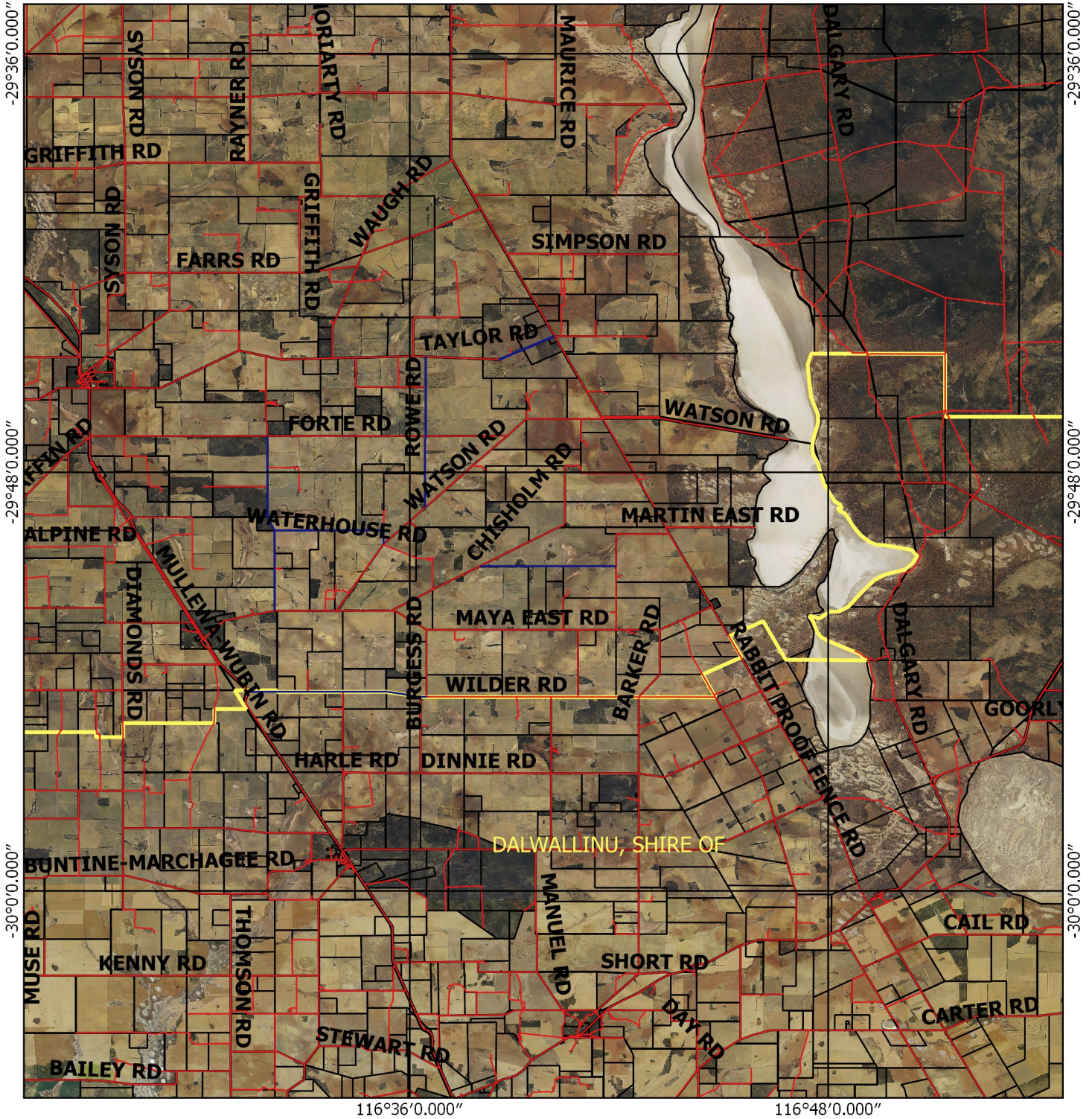


CPS 7388/1 - Context Map

116°36'0.000"





116°48'0.000"



116°36'0.000"

116°48'0.000"

Legend

-  Clearing Instruments Proposal
 -  Roads
 -  LGA
 -  Cadastre
- Virtual Mosaic (LGATE-V001)



1:200,000

MGA 94
Geocentric Datum of Australia 1994

..... Date.....

Officer with delegated authority under Section 20
of the Environmental Protection Act 1986



GOVERNMENT OF
WESTERN AUSTRALIA