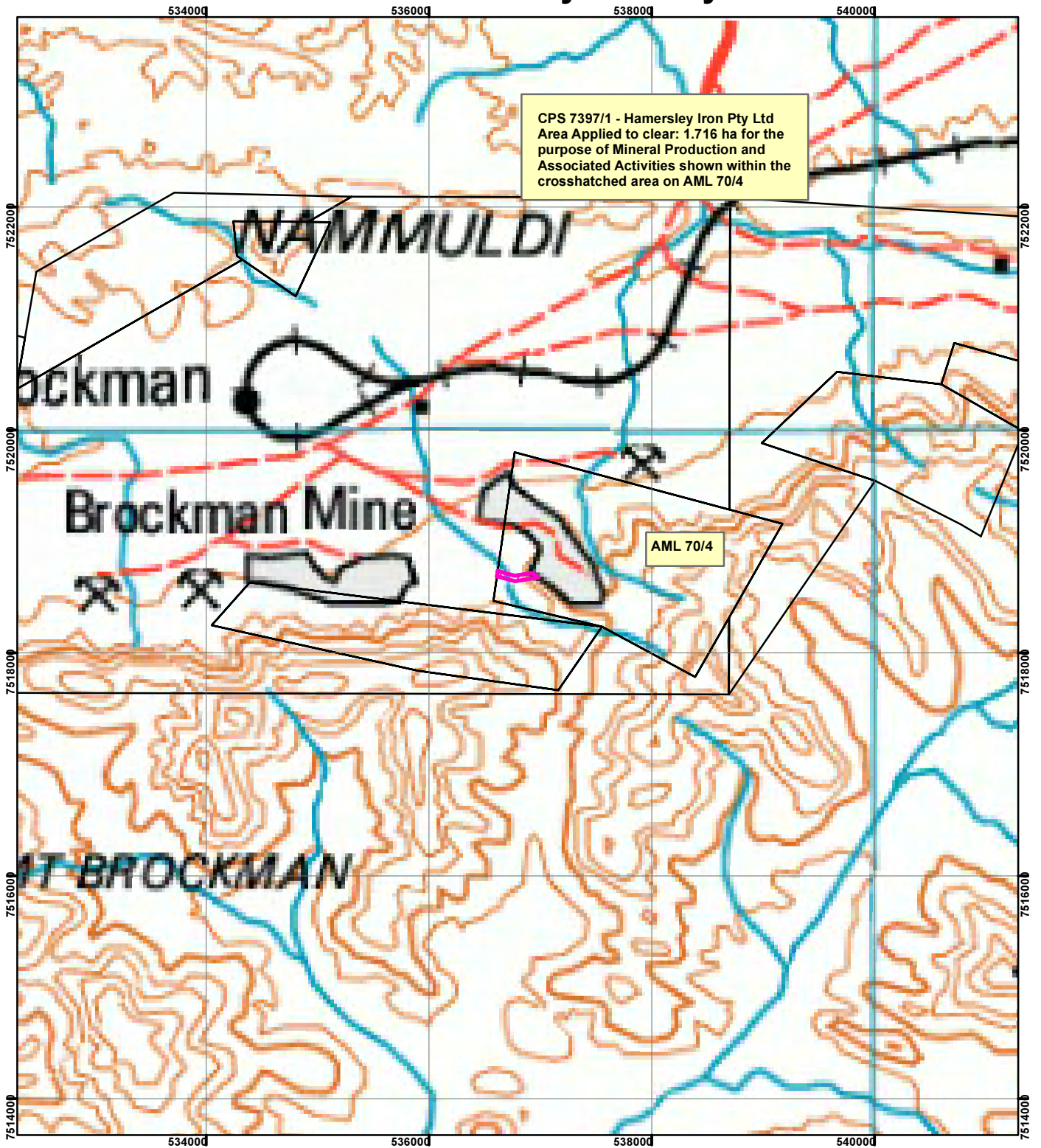



CPS 7397/1 - Hamersley Iron Pty Ltd



CPS 7397/1 - Hamersley Iron Pty Ltd
 Area Applied to clear: 1.716 ha for the
 purpose of Mineral Production and
 Associated Activities shown within the
 crosshatched area on AML 70/4

AML 70/4

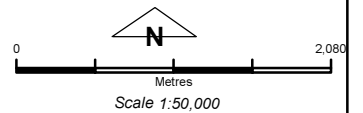
Legend

 Clearing Instruments

Mining Tenements

FMT_TENID

 ML 4SA



Geocentric Datum Australia 1994

Note: the data in this map have not been projected. This may result in geometric distortion or measurement inaccuracies.

..... Date

Officer with delegated authority under Section 20 of
 the Environmental Protection Act 1986

Information derived from this map should be
 confirmed with the data custodian acknowledged
 by the agency acronym in the legend.

