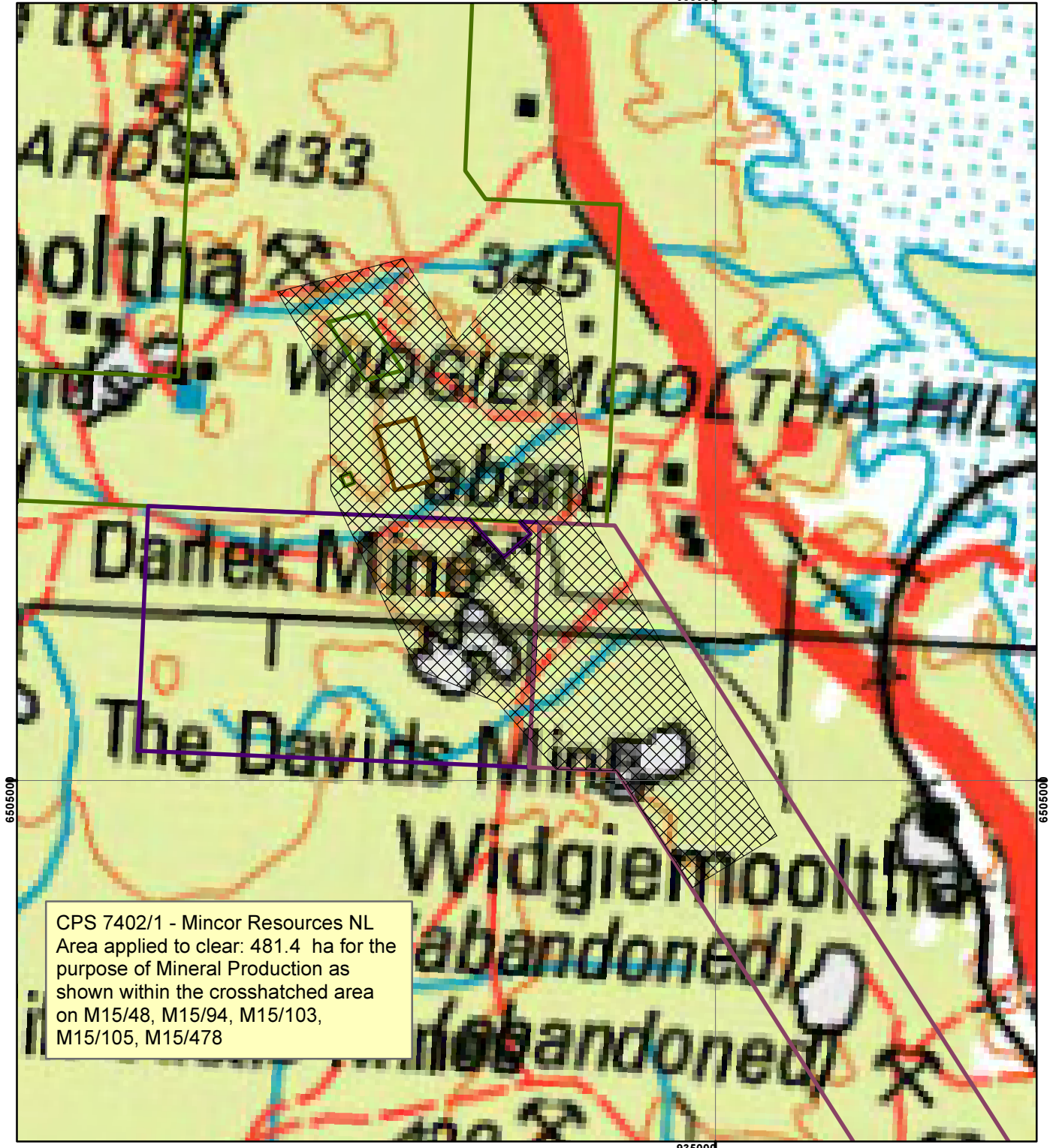



# CPS 7402/1 - Mincor Resources NL

93500q



CPS 7402/1 - Mincor Resources NL  
 Area applied to clear: 481.4 ha for the purpose of Mineral Production as shown within the crosshatched area on M15/48, M15/94, M15/103, M15/105, M15/478

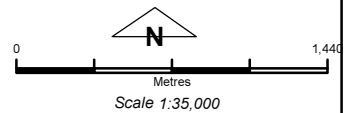
## Legend

 Clearing Instruments

### Mining Tenements

#### FMT\_TENID

-  M 15/103
-  M 15/105
-  M 15/478
-  M 15/48
-  M 15/94



Geocentric Datum Australia 1994  
 Note: the data in this map have not been projected. This may result in geometric distortion or measurement inaccuracies.

..... Date .....

Officer with delegated authority under Section 20 of the Environmental Protection Act 1986

Information derived from this map should be confirmed with the data custodian acknowledged by the agency acronym in the legend.

