

# CPS 7428/1 - Mt Morgans WA Mining Pty Ltd

1005000

M39/1107


6800000

6800000

1005000


CPS 7428/1 - Mt Morgans WA Mining Pty Ltd  
Area applied to clear: 63 ha for the  
purpose of Mining Infrastructure shown  
within the crosshatched area on M39/1107

## Legend

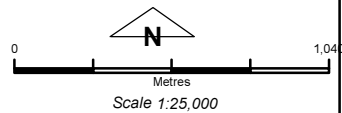
 Clearing Instruements

## Mining Tenements

### FMT\_TENID

 M 39/1107

Aerial - Laverton Aug 2010



Geocentric Datum Australia 1994

*Note: the data in this map have not been projected. This may result in geometric distortion or measurement inaccuracies.*

..... Date .....

Officer with delegated authority under Section 20 of the Environmental Protection Act 1986

Information derived from this map should be confirmed with the data custodian acknowledged by the agency acronym in the legend.

