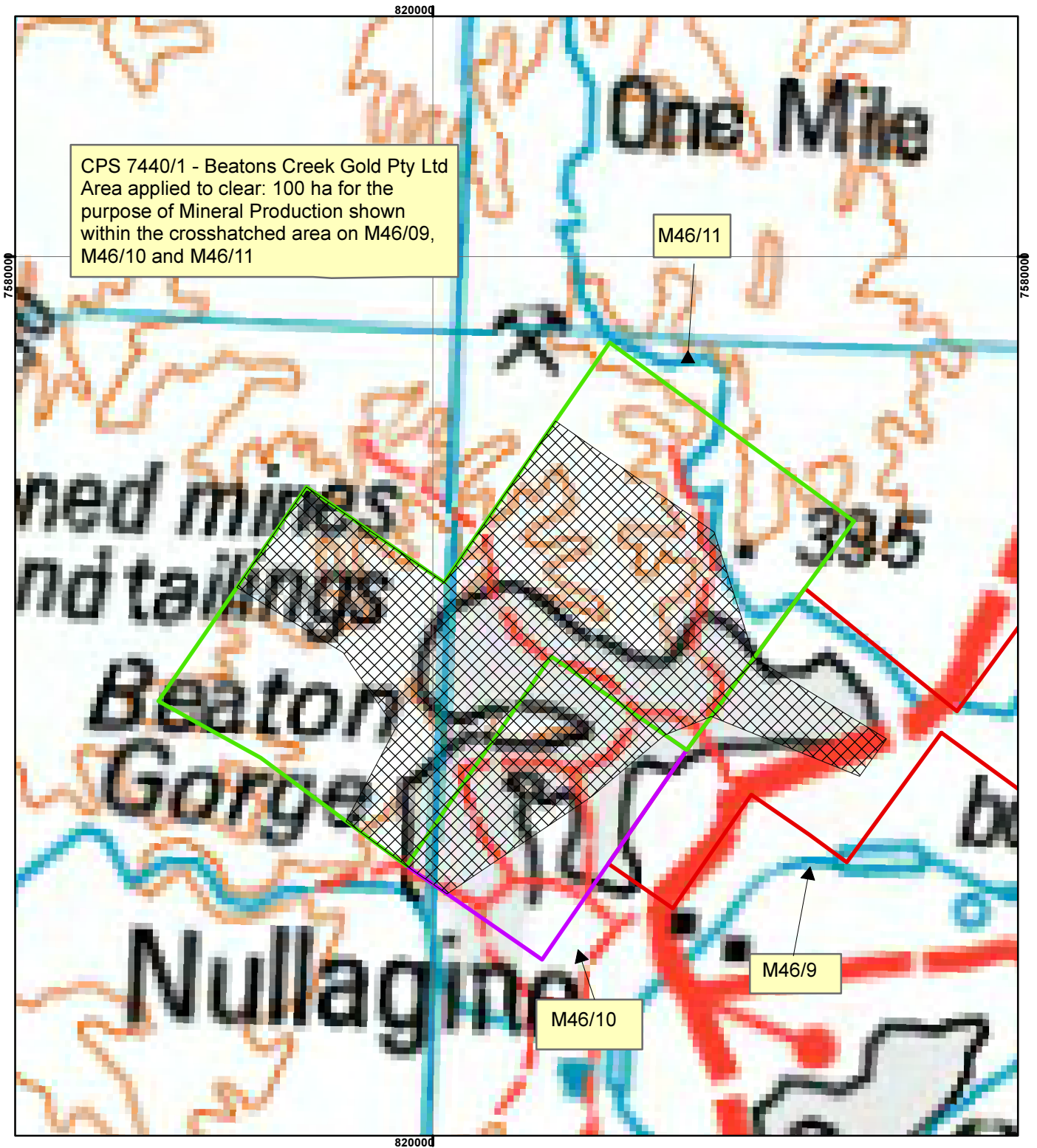



# CPS 7440/1 - Beatons Creek Gold Pty Ltd



CPS 7440/1 - Beatons Creek Gold Pty Ltd  
 Area applied to clear: 100 ha for the  
 purpose of Mineral Production shown  
 within the crosshatched area on M46/09,  
 M46/10 and M46/11

## Legend

 Clearing Instruments

## Mining Tenements

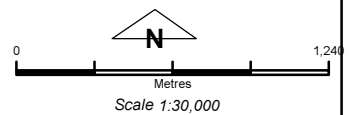
### FMT\_TENID

 M 46/10

 M 46/11

 M 46/9

Aerial - Nullagine 2014



Geocentric Datum Australia 1994

Note: the data in this map have not been  
 projected. This may result in geometric  
 distortion or measurement inaccuracies.

..... Date .....

Officer with delegated authority under Section 20 of  
 the Environmental Protection Act 1986

Information derived from this map should be  
 confirmed with the data custodian acknowledged  
 by the agency acronym in the legend.

