





CPS 7443/1 - Map b




381300 381400

Legend

-  Clearing Instruments Proposal
-  Roads
-  LGA
-  Cadastre

Virtual Mosaic (LGATE-V001)




N

1:501

MGA 94
Geocentric Datum of Australia 1994

.....Date.....

Officer with delegated authority under Section 20
of the Environmental Protection Act 1986



GOVERNMENT OF
WESTERN AUSTRALIA