

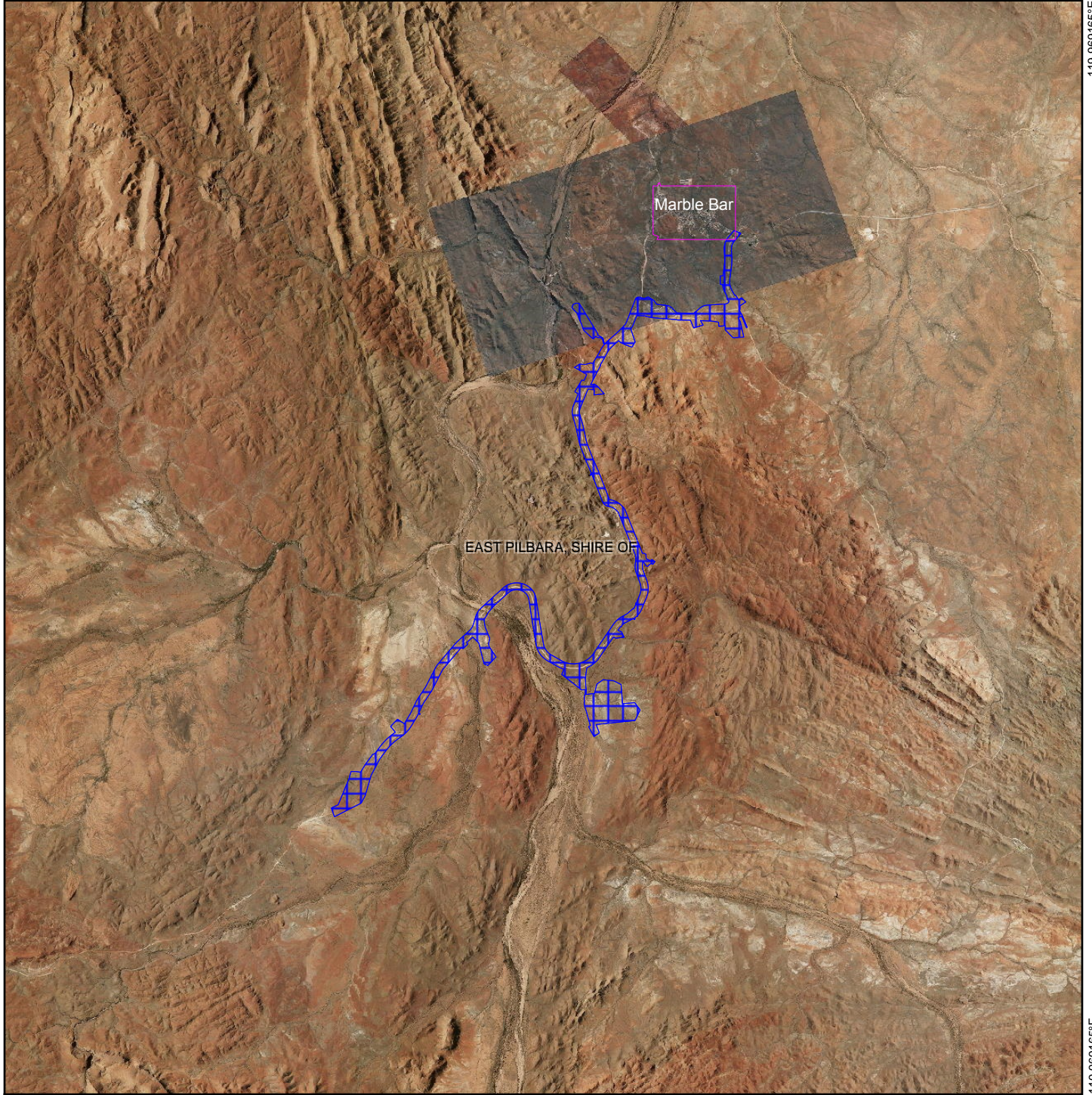
CPS 7447/1 - Context Map

21.079248°S

21.079248°S

119.454037°E

119.969165°E






119.454037°E

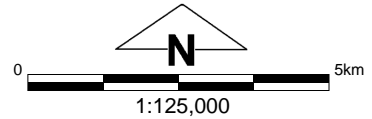
119.969165°E

21.404955°S

21.404955°S

Legend

-  Town Site Boundaries
-  Clearing Instruments Proposals
-  Local Government Authority



(Approximate when reproduced at A4)

GDA 94 (Lat/Long)

Geocentric Datum of Australia 1994

..... Date



GOVERNMENT OF
WESTERN AUSTRALIA
WA Crown Copyright 2017