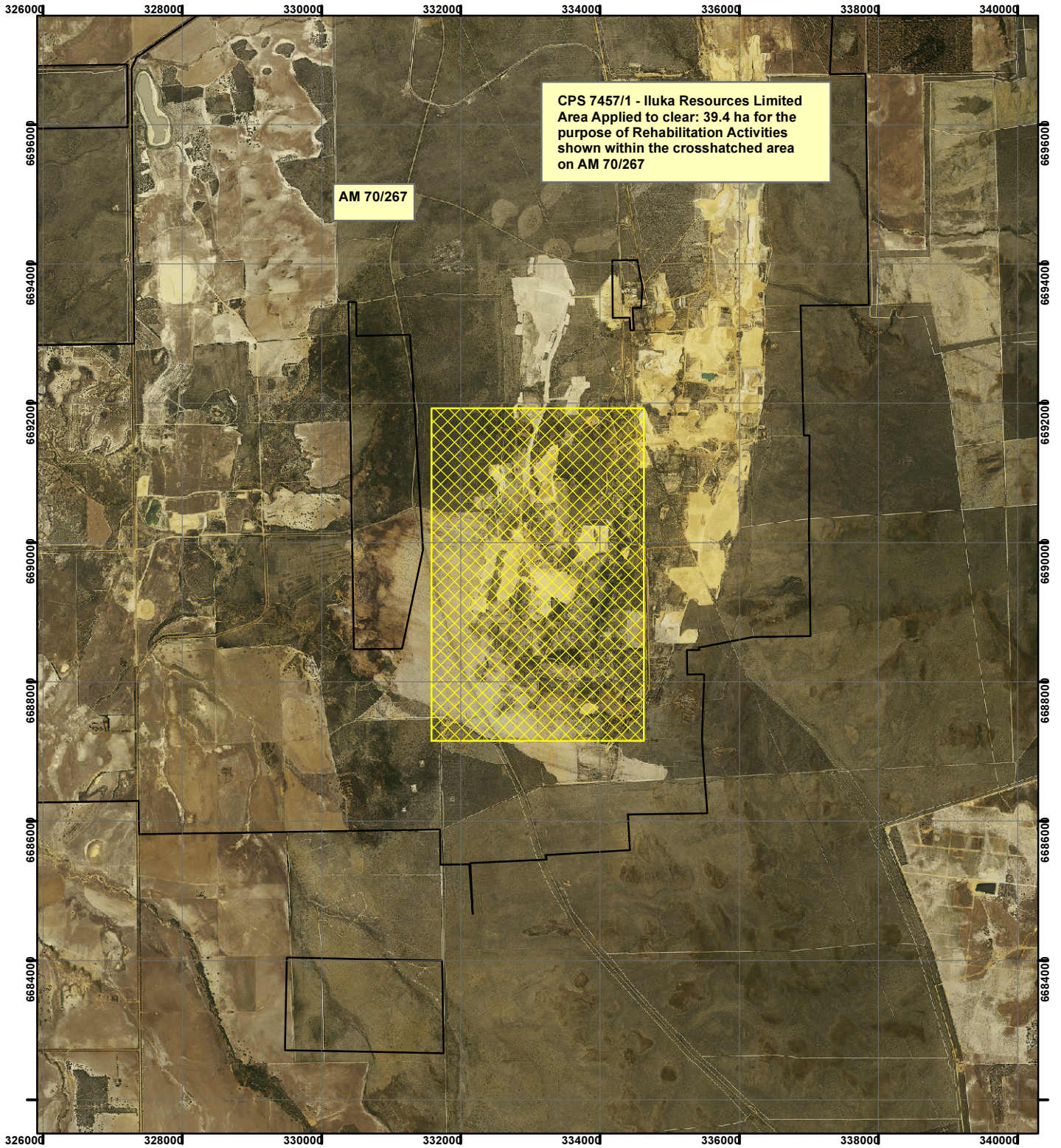


CPS 7457/1 - Iluka Resources Limited



CPS 7457/1 - Iluka Resources Limited
 Area Applied to clear: 39.4 ha for the
 purpose of Rehabilitation Activities
 shown within the crosshatched area
 on AM 70/267


AM 70/267

Legend

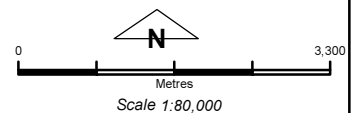
 Clearing Instruments

Mining Tenements

FMT_TENID

 M 267SA

Arrowsmith Aerial Mosaic March 2012



Geocentric Datum Australia 1994

Note: the data in this map have not been projected. This may result in geometric distortion or measurement inaccuracies.

..... Date

Officer with delegated authority under Section 20 of the Environmental Protection Act 1986

Information derived from this map should be confirmed with the data custodian acknowledged by the agency acronym in the legend.

