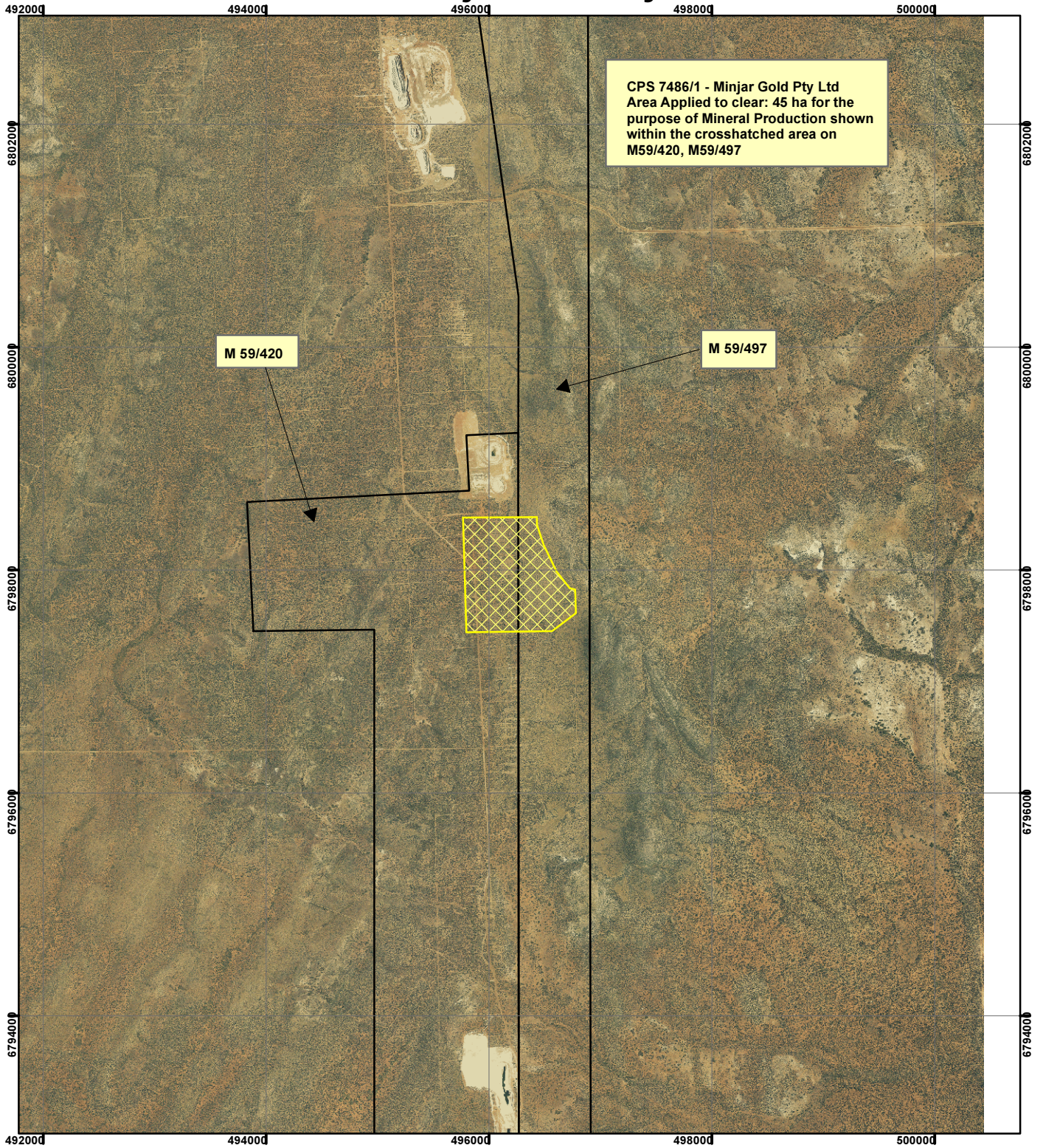


# CPS 7486/1 - Minjar Gold Pty Ltd




CPS 7486/1 - Minjar Gold Pty Ltd  
 Area Applied to clear: 45 ha for the  
 purpose of Mineral Production shown  
 within the crosshatched area on  
 M59/420, M59/497

M 59/420


M 59/497


## Legend

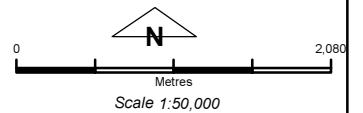
 Clearing Instruments

## Mining Tenements

### FMT\_TENID

 M 59/420-I

 M 59/497-I



Geocentric Datum Australia 1994

*Note: the data in this map have not been projected. This may result in geometric distortion or measurement inaccuracies.*

..... Date .....

Officer with delegated authority under Section 20 of  
 the Environmental Protection Act 1986

Information derived from this map should be  
 confirmed with the data custodian acknowledged  
 by the agency acronym in the legend.

