

CPS 7494/1 - Context Map

31.787947°S

31.787947°S







115.712847°E

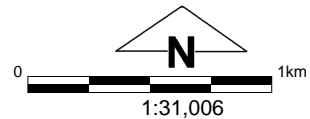
115.712847°E

31.824711°S

31.824711°S

Legend

-  Roads
-  Clearing Instruments Proposals
-  Imagery
-  Local Government Authority



(Approximate when reproduced at A4)

GDA 94 (Lat/Long)

Geocentric Datum of Australia 1994

..... Date



GOVERNMENT OF
WESTERN AUSTRALIA
WA Crown Copyright 2017