






CPS 4506/2 - Map d



Legend

-  Clearing Instruments Proposal
-  Roads
-  LGA
-  Cadastre
- Virtual Mosaic (LGATE-V001)
- 



1:30,478

MGA 94
Geocentric Datum of Australia 1994

.....Date.....



GOVERNMENT OF
WESTERN AUSTRALIA